

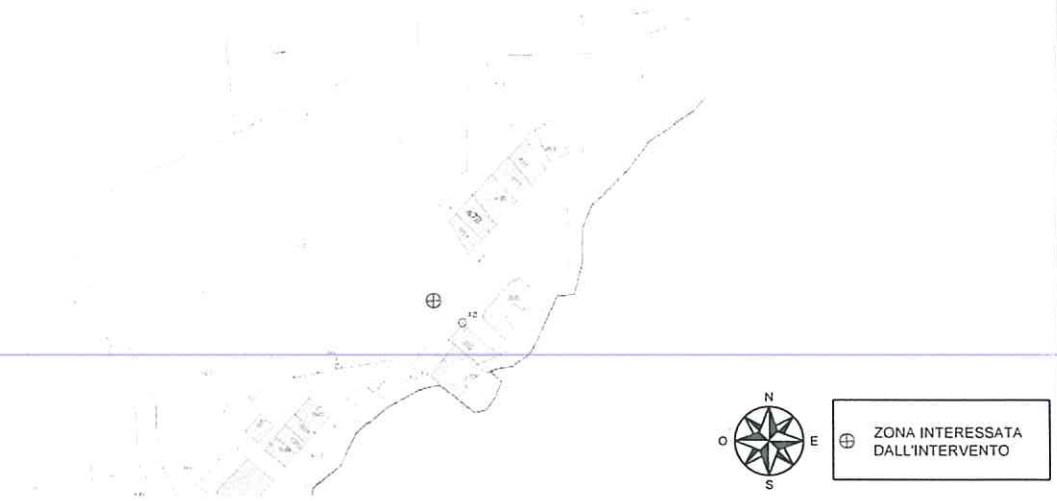
ESTRATTO TERRITORIALE PAESAGGISTICO



AREA D'INTERESSE



ESTRATTO CATASTALE FOGLIO 8 PART. 1107



STRALCIO PIANO DI RECUPERO - AREA VP

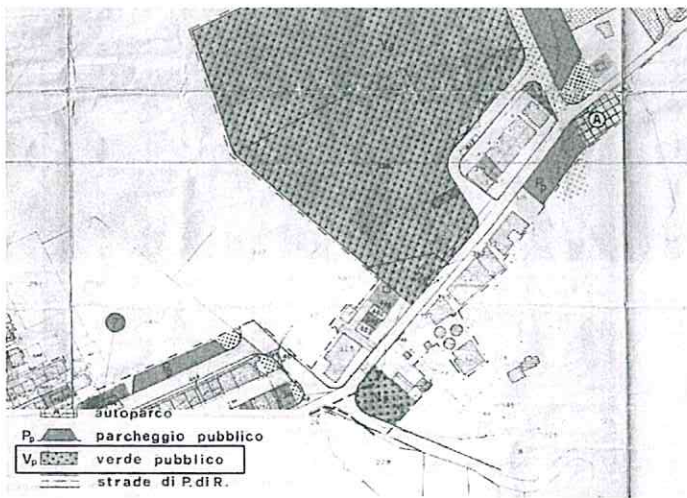



FOTO DI DETTAGLIO



VINCOLO PAESAGGISTICO - STRALCIO S.I.T.R.- SISTEMA INFORMATIVO TERRITORIALE REGIONALE



VINCOLI PAI, VINCOLO IDROGEOLOGICO- STRALCIO S.I.T.R.- SISTEMA INFORMATIVO TERRITORIALE REGIONALE



INVITALIA
 Infratel Italia SpA

POSA IN OPERA DI UNO SHELTER
 PER STAZIONE PCN FIBRA OTTICA

COMMITTENTE

INVITALIA
 Infratel Italia SpA
 VIALE AMERICA 201 - 00144 - ROMA

APPALTATORE

open fiber

REGIONAL MANAGER SICILIA CLUSTER C&D: DOTT. ING CLARA DISTEFANO

PROGETTISTA

ITALTEL

ELABORATO

Inquadramenti cartografici
 Comune di RADDUSA (CT)

REVISIONE

DATA

AGGIORNAMENTI

FOIEMATO

C.P.

P.A.

P.A.

DATA

03/2019

SCALA

NOME FILE

A2


Codice Tratta

SIC3RADDUSA00000_PCN


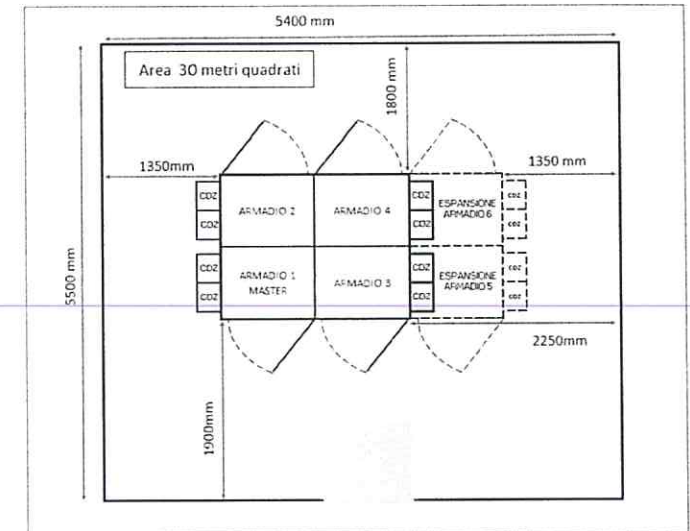
TAVOLA

ALLEGATO 1.1

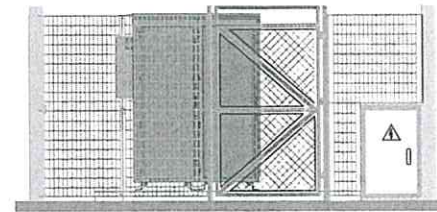
CAB24 max 3 kUI area di 4 armadi 1,92m²



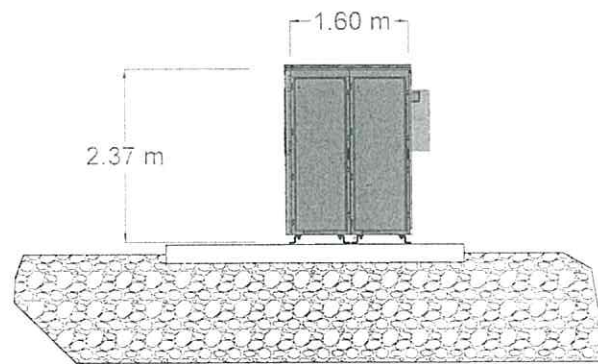
Vista in pianta area di 30 m²



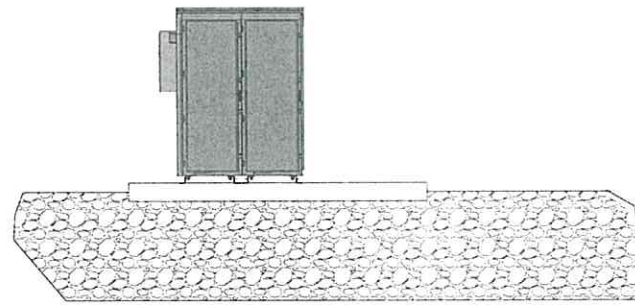
Vista Laterale Destra




Vista Laterale Sinistra




Vista Fronte



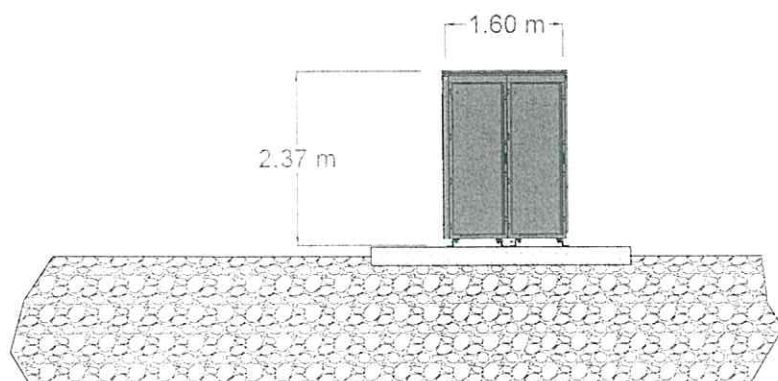
Vista Retro



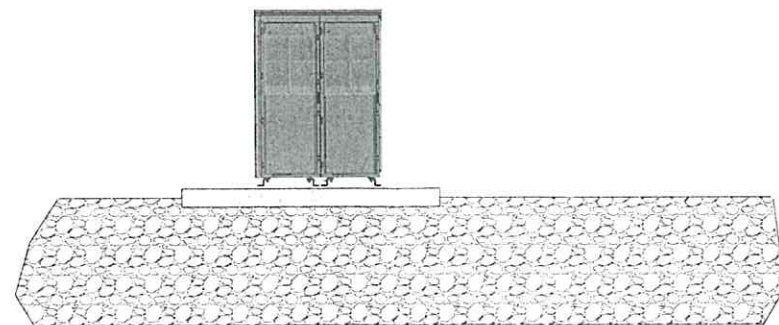
Vista Fronte



Vista Retro



Vista Fronte



Vista Retro

INVITALIA
Infratel Italia SpA

POSA IN OPERA DI UNO SHELTER
PER STAZIONE PCN FIBRA OTTICA

COMMITTENTE

INVITALIA
Infratel Italia SpA
VIALE AMERICA 201 - 00144 - ROMA

APPALTATORE

open fiber REGIONAL MANAGER SICILIA CLUSTER C&D; DOTT. ING CLARA DISTEFANO

PROGETTISTA

ITALTEL

<p>ELABORATO: QUADRO GENERALE ALLEGATO 1.2</p> <p>INSTALLAZIONE PCN CAB24</p>		<p>FORMATO: A1</p>
<p>REDAZIONE</p>	<p>VERIFICA</p>	<p>DATA: 03/2019</p>
<p>APPROVATO</p>	<p>SCALA: 1:50</p>	<p>Codice Progetto: SIC3RADDUS400000_PCN</p>
<p>ATTORNI</p>	<p>DATA</p>	<p>TAVOLA: ALLEGATO 1.2</p>